







1011 VALLEY REGION HIGH SCHOOL #5 ZONE OF CHOICE

Scenario Map

-  Elementary School *
-  Planned New Elementary School †
-  Middle School **
-  Planned New Middle School †
-  High School ***
-  Planned New High School †
-  Span School
-  Planned New Span School
-  Self Contained Magnet School:
Fill color indicates grade level
-  Self Contained Charter School:
Fill color indicates grade level
-  Area Outside of LAUSD Boundary
-  Valley Region High School #5 Priority Attendance Area
-  Elementary School Level Attendance Boundary
-  Middle School Level Attendance Boundary
-  High School Level Attendance Boundary
-  LAUSD Boundary

† Planned new school with site configuration indicates Board action has approved a preferred site and/or property is District owned.



All data displayed herein is current as of 2009-2010 school year, unless otherwise noted.

Prepared by:
Master Planning & Demographics
Facilities Services Division

Copyright 2009. All rights reserved.
The information contained herein is the proprietary property of the following owners supplied under license and may not be reproduced except as licensed by Digital Map Products; Thomas Bros. Maps.
1011_VR_HS_#5

Produced on 3/24/2011

