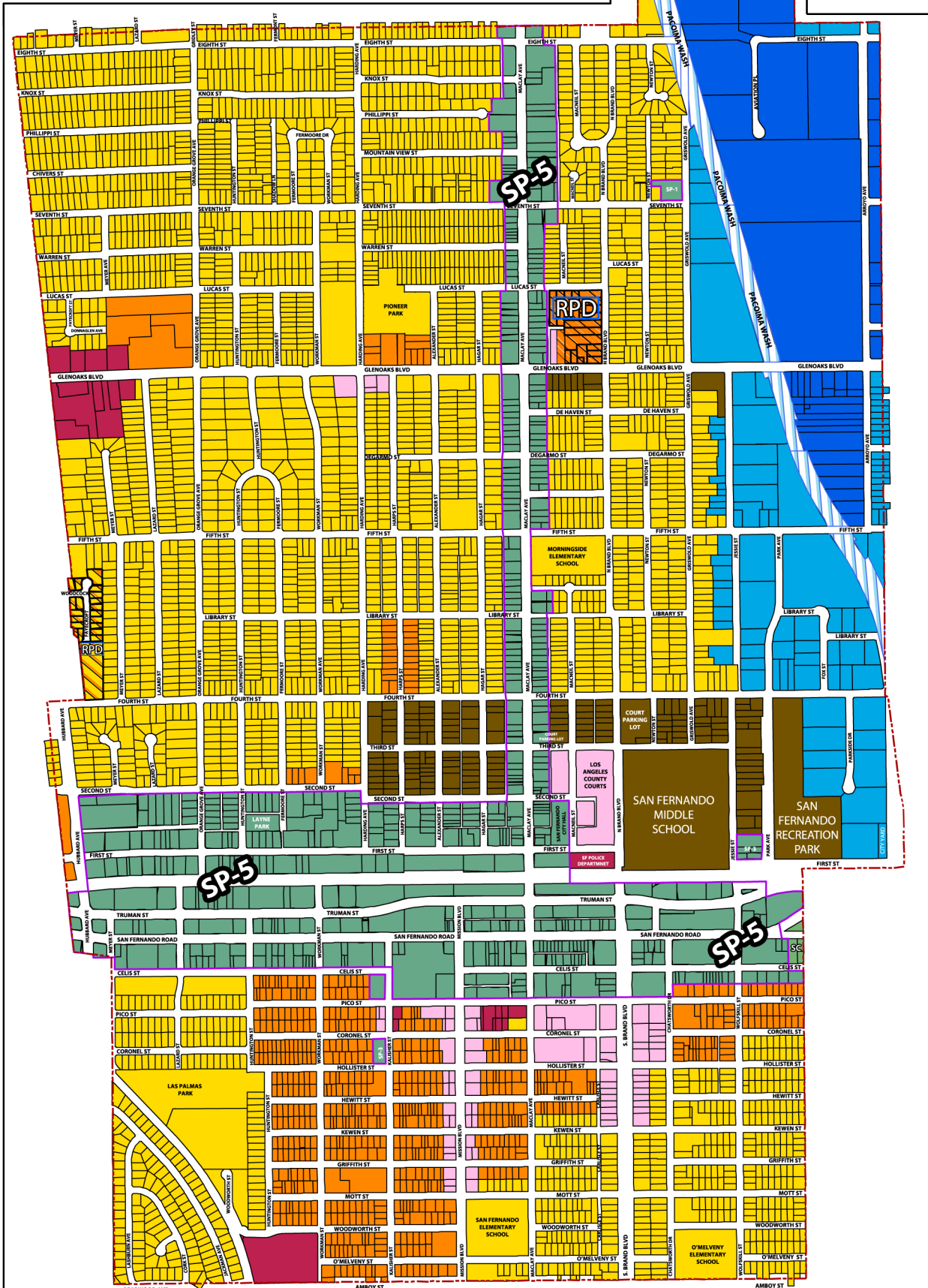
















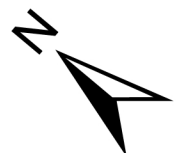
# THE CITY OF SAN FERNANDO

COMMUNITY DEVELOPMENT DEPARTMENT



## ZONING MAP

-  **R-1** Single Family Residential
-  **R-2** Multiple Family Dwelling
-  **R-3** Multiple Family
-  **C-1** Limited Commercial
-  **C-2** Commercial
-  **SC** Service Commercial
-  **M-1** Limited Industrial
-  **M-2** Light Industrial
-  **SP-5** Corridors Specific Plan
-  **RPD** Residential Planned Development
-  **PD** Precise Development Overlay
-  City Boundary



0 250 500 1,000 Feet  
|-----|