

ALL WORK SHALL BE DONE IN ACCORDANCE WITH THE CITY OF SAN FERNANDO REQUIREMENTS.

THE CONTRACTOR SHALL TAKE DUE PRECAUTIONARY MEASURES TO PROTECT THE UTILITY LINES SHOWN AND ANY OTHER UTILITIES NOT OF RECORD OR NOT SHOWN ON THESE PLANS.

ALL WORK SHALL BE CONSTRUCTED IN ACCORDANCE WITH THE AGENCY'S STANDARD PLANS, PROJECT PLANS, SPECIFICATIONS, AND CONTRACT DOCUMENTS. THE CONTRACTOR SHALL KEEP A COPY OF THIS INFORMATION ON THE JOBSITE.

A PRECONSTRUCTION MEETING SHALL BE HELD A MINIMUM OF 48 HOURS PRIOR TO COMMENCING WORK.

THE CONTRACTOR SHALL NOTIFY THE AGENCY'S

CONSTRUCTION MANAGER, MANUEL TABIAN @ (818) 898-1243, A MINIMUM OF 5 WORKING DAYS PRIOR TO THE START OF CONSTRUCTION AND 48 HOURS IN ADVANCE OF INSPECTION REQUESTS.

PROJECT STATIONING REFERS TO THE CENTERLINE OF THE STREET.

STOCK PILING OF REMOVED MATERIAL WILL NOT BE ALLOWED IN OR AROUND THE PROJECT SITE. THE CONTRACTOR SHALL BE RESPONSIBLE FOR HAULING OFF ALL EXCESS MATERIALS GENERATED DURING THE CONSTRUCTION OF THIS PROJECT TO AN APPROVED DISPOSAL SITE.

DUST SHALL BE CONTROLLED WITH WATER OR AS REQUIRED UNDER THE DIRECTION OF THE INSPECTOR.

REMOVAL OF ALL VEGETATION AND DEBRIS PRIOR TO ANY GRADING IS REQUIRED.

NO EXCAVATION SHALL BE LEFT OPEN AFTER DAYLIGHT HOURS. EXCAVATIONS SHALL BE BACKFILLED AND PAVEMENT REPLACED OR BRIDGED WITH TRAFFIC RATED STEEL PLATES.

CONTRACTOR WORK SHALL BE 7:00 AM TO 4:00 PM MONDAY THRU FRIDAY, EXCLUDING HOLIDAYS. UNLESS OTHERWISE ACCEPTED BY THE CITY. ALL WORK WITHIN VEHICULAR TRAFFIC LANES SHALL BE LIMITED TO 9:00 AM AND 5:00 PM.

AN AGENCY APPROVED TRAFFIC CONTROL PLAN PER LATEST EDITION OF THE WATCH HANDBOOK SHALL BE SECURED 48 HOURS PRIOR TO CONSTRUCTION.

CONTRACTOR SHALL PROVIDE PHASING PLAN FOR SAN FERNANDO RD AND HUBBARD AVE.

INSTALL TAR PAPER AROUND POWER POLES PRIOR TO LAYING A.C. PAVEMENT IN ALLEES.

PROVIDE 2" X 4" REDWOOD HEADERS AT PROPERTY LINES WHERE PROPOSED PAVEMENT IS CONSTRUCTED ADJACENT TO DIRT OR UNPAVED AREA, OR ADJACENT TO WOOD, METAL OR CHAIN LINE FENCE. SEE TYPICAL SECTION DETAIL.

JOIN NEW A.C. PAVEMENT TO EXISTING A.C. & CONC. PAVEMENT AT PROPERTY LINE. SAW-CUT AS NECESSARY AND PROVIDE TACK COAT.

THE SUBGRADE OF THE DRIVEWAY AND PARKING AREAS SHALL BE SCARIFIED, BROUGHT TO OPTIMUM MOISTURE CONTENT 90%. COMPACTION ACTIVITIES SHALL BE INSPECTED BY AGENCY PRIOR TO PLACING CRUSHED MISCELLANEOUS BASE AND CASTING OF CONCRETE.

NOTICE TO CONTRACTOR:

IT SHALL BE THE SOLE RESPONSIBILITY OF THE CONTRACTOR TO CALL THE USA UNDERGROUND ALERT FOR LOCATION OF EXISTING UNDERGROUND UTILITIES NO LESS THAN TWO DAYS NOR MORE THAN SEVEN DAYS PRIOR TO CONSTRUCTION.

871

THE CONTRACTOR SHALL ASSUME SOLE RESPONSIBILITY FOR ANY DAMAGE DONE TO EXISTING UTILITIES OR STREET IMPROVEMENTS INCLUDING CONCRETELANDSCAPING DURING CONSTRUCTION.

UNDERGROUND SERVICE ALERT

CALL: TOLL FREE 811

REV.

DATE

BY

DESCRIPTION

APP'VD

REV.

DATE

BY

REVISIONS

REGISTERED PROFESSIONAL ENGINEER

MANUEL TABIAN

PE NO. 008

CIVIL

DRAWN BY:

DESIGNED BY:

CHECKED BY:

MF

MF

YK

12/5/2017

Manuel Tabian, Civil Engineer Assistant II

DATE

CITY OF SAN FERNANDO

HISTORIC & VISIONARY

CITY OF SAN FERNANDO

DEPARTMENT OF PUBLIC WORKS

San Fernando Road Street Improvements

between West City Limit and S Huntington Street

TITLE PAGE

CDBG Project No. 601882-17

Project No. 7599, Plan No. P-724

SHEET NO.

1

OF

3

CITY OF SAN FERNANDO

PUBLIC WORKS DEPARTMENT

SAN FERNANDO ROAD IMPROVEMENTS

BETWEEN WEST CITY LIMIT AND S HUNTINGTON STREET

CDBG PROJECT NO. 601882-17

PROJECT NO. 7599, PLAN NO. 724

LIST OF DRAWINGS

PUBLIC UTILITIES WITHIN THE CITY OF SAN FERNANDO	SHEET NO.	DESCRIPTION
WATER:	1	Title Sheet
CITY OF SAN FERNANDO	2	Street Improvement Plan
543 GLENDAKS BLVD.	3	Striping Plan
SAN FERNANDO, CA 91340		
2007 YAMARU OR DANNY GARCIA		
818 898 1293		

WASTEWATER:

CITY OF SAN FERNANDO
543 GLENDAKS BLVD.
SAN FERNANDO, CA 91340
DALE WARREN
818 898 1293

ELECTRICITY:

SOUTHERN CALIFORNIA EDISON COMPANY
EMERGENCY CALLS
800 611 1911
GAS:
SOUTHERN CALIFORNIA GAS COMPANY
EMERGENCY CALLS
800 427 2200

TELEPHONE:

VERIZON
EMERGENCY CALLS
800 483 1000

CABLE:

TIME WARNER
EMERGENCY CALLS
818 700 6500

POLICE:

CITY OF SAN FERNANDO POLICE DEPT.
NON-EMERGENCY NUMBER
818 898 1267

CONSTRUCTION NOTES

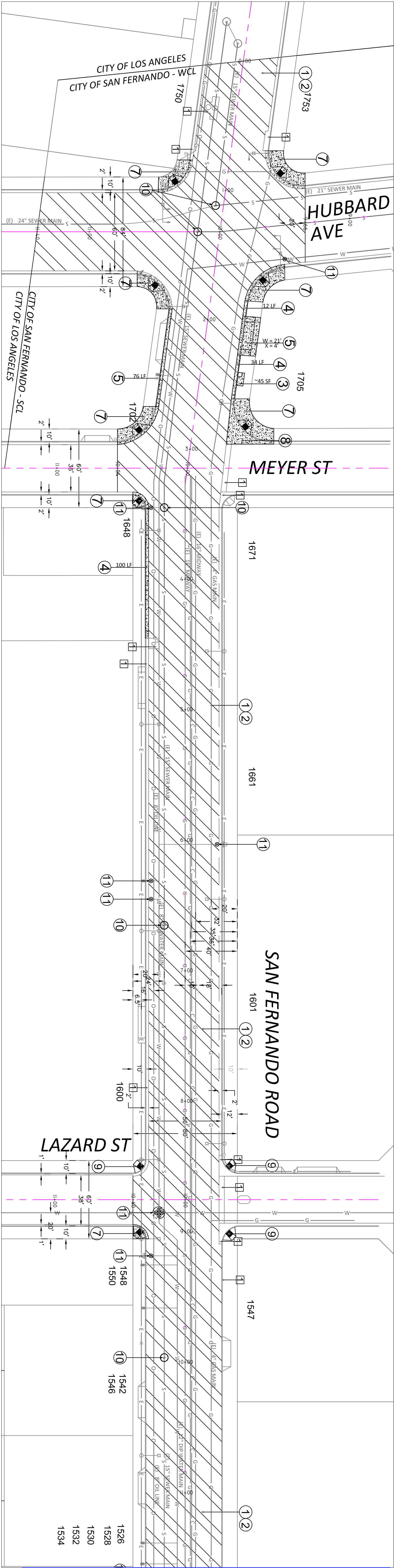
- ① Cold Mill 1.5" AC Pavement
- ② Construct 1.5" thick ARHM Overlay.
- ③ Remove and Replace 4" thick PCC Sidewalk
- ④ Remove and Replace PCC Curb per SPPWC Standard Plan 120-2
- ⑤ Remove and Replace 6" thick PCC Drive Approach per SPPWC Standard Plan 110-2, Type A
- ⑥ Remove existing PCC Drive Approach and Construct 4" thick PCC Sidewalk
- ⑦ Construct Curb Ramp with Truncated Dome
- ⑧ Remove and Replace PCC Spandrel
- ⑨ Install Yellow Truncated Dome to Existing Ramp
- ⑩ Adjust Manhole Cover to Grade
- ⑪ Adjust Gate Valve Cover to Grade
- ⑫ Provide Traffic Striping, Pavement Marking, or Reflective Pavement Markers
- ⑬ Provide and Install Type E Vehicle Loops per SPPWC Standard Plan 457-1

DISPOSITION NOTES

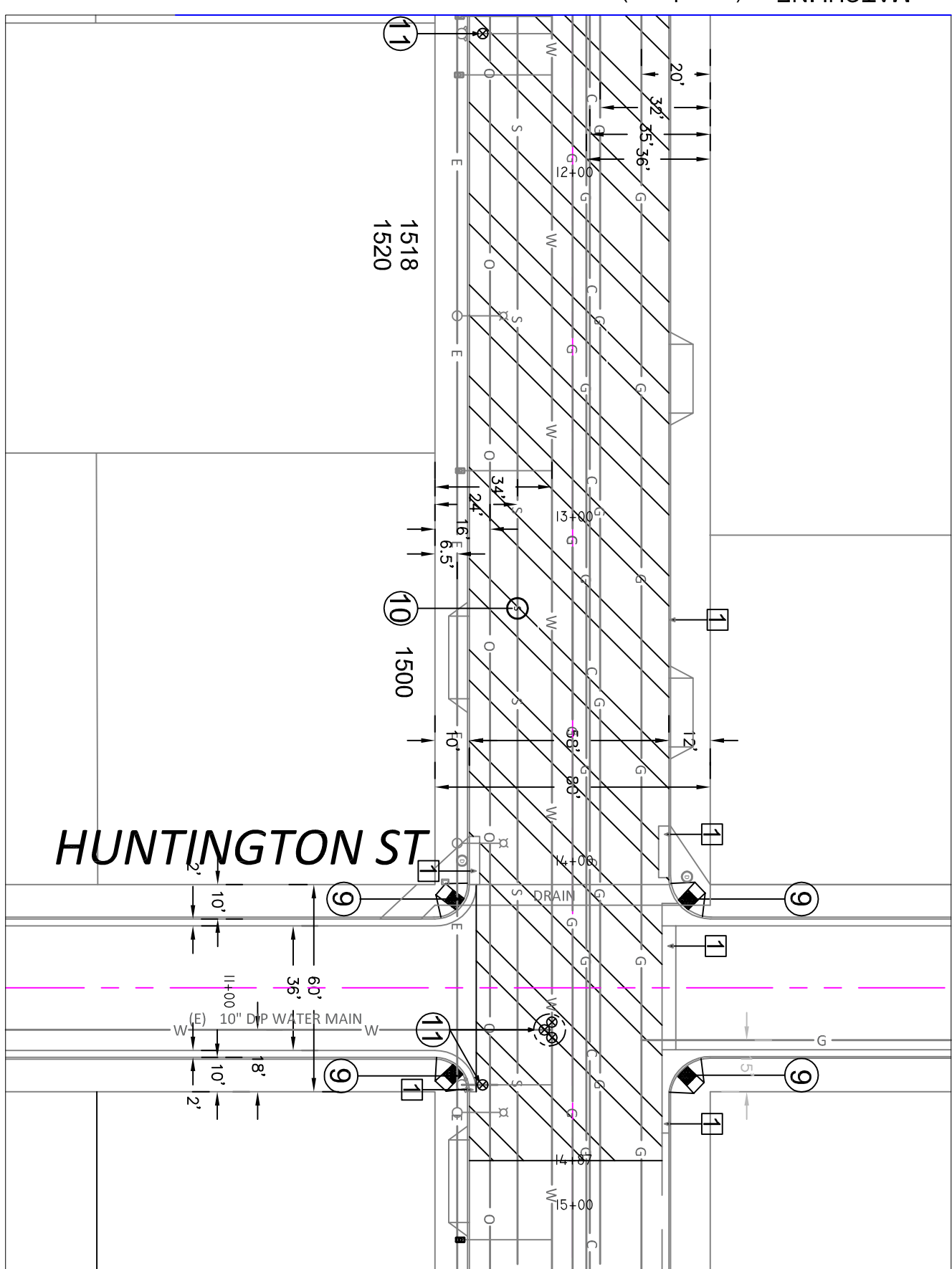
☐ Protect in Place

Vicinity Map

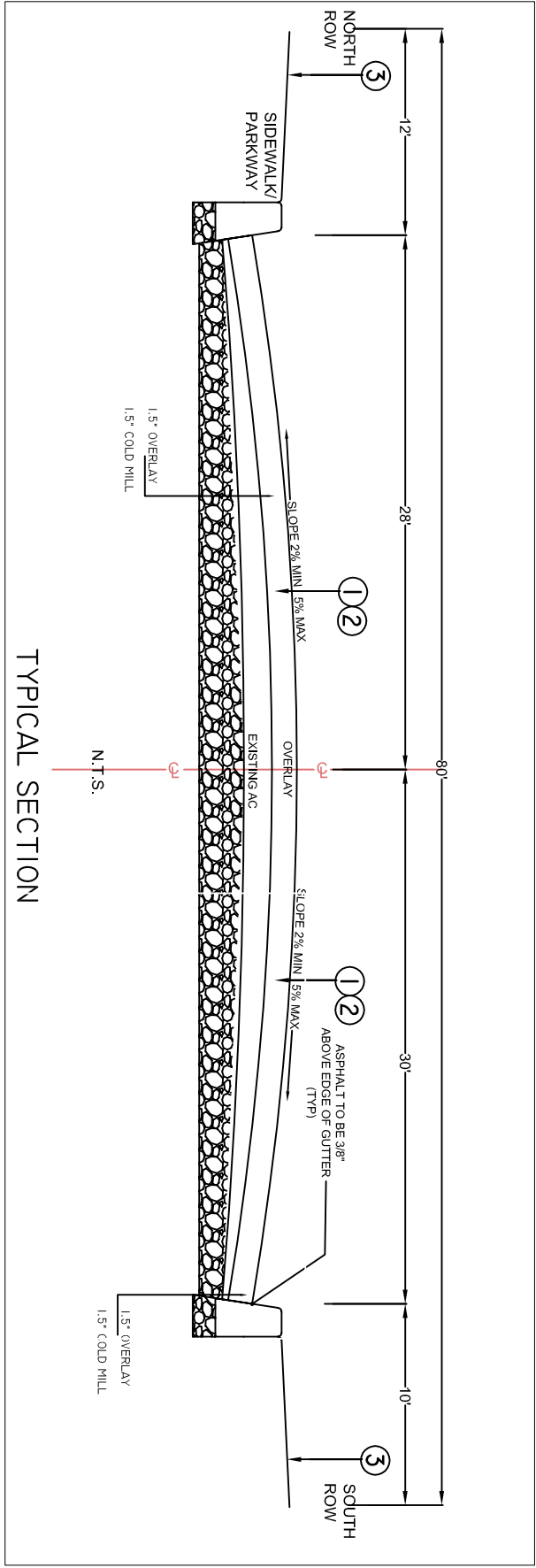
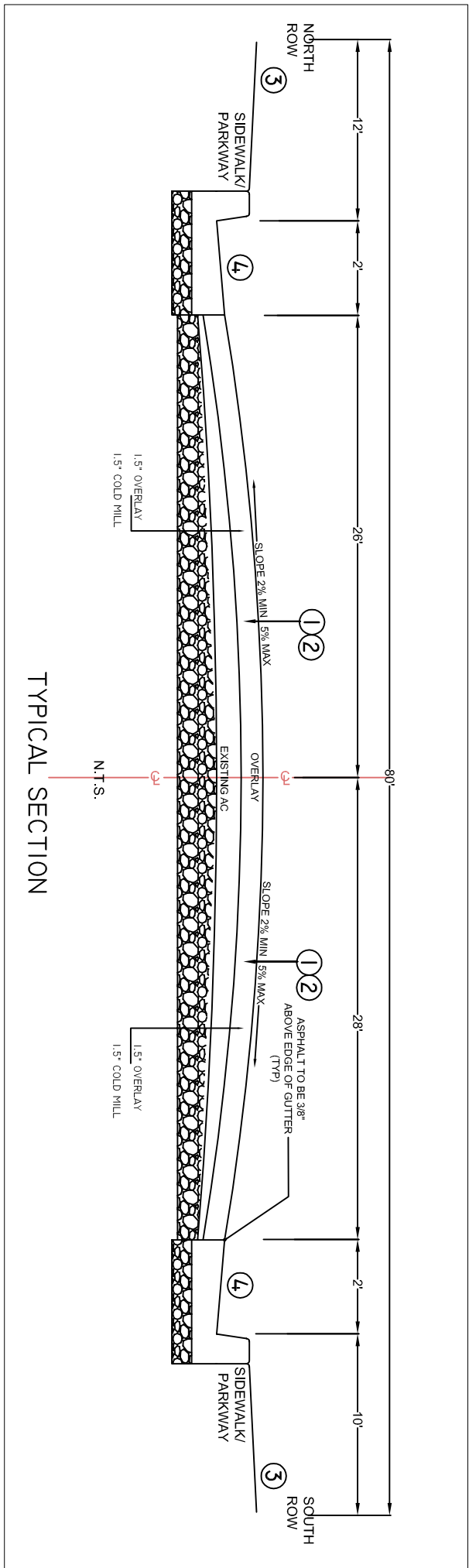
PROJECT LOCATION



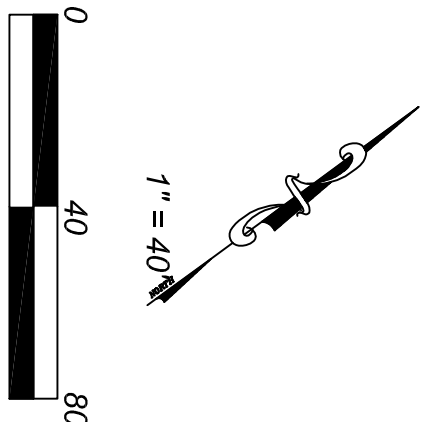
Gas and Communication lines near the centerline of San Fernando Road are not show West of Meyer Street



- CONSTRUCTION NOTES
- 1 Cold Mill 1.5" AC Pavement
 - 2 Construct 1.5" thick ARHM Overlay.
 - 3 Remove and Replace 4" thick PCC Sidewalk
 - 4 Remove and Replace PCC Curb and Gutter per SPPWC Standard Plan 120-2
 - 5 Remove and Replace 6" thick PCC Drive Approach per SPPWC Standard Plan 110-2, Type A
 - 6 Remove existing PCC Drive Approach and Construct 4" thick PCC Sidewalk
 - 7 Construct Curb Ramp with Truncated Dome
 - 8 Remove and Replace PCC Spandrel
 - 9 Install Yellow Truncated Dome To Existing Ramp
 - 10 Adjust Manhole Cover to Grade
 - 11 Adjust Gate Valve Cover to Grade
 - 12 Provide Traffic Striping, Pavement Marking, or Reflective Pavement Markers
 - 13 Provide and Install Type E Vehicle Loops per SPWVC Standard Plan 457-1



- DISPOSITION NOTES
- Project in Files
- STREET LIGHT
 - SEWER MANHOLE
 - MAIL BOX
 - LOOP DETECTORS
 - SIGN
 - POWER POLE
 - STORM DRAIN MANHOLE
 - VAULT
 - TRAFFIC SIGNAL BOX
 - GAS METER
 - OIL VALVE
 - TRAFFIC SIGNAL
 - PULL BOX
 - FIRE HYDRANT
 - WATER METER
 - WATER VALVE
 - WATER MAIN LINE
 - GAS VALVE
 - GUY WIRE
 - LIGHT POLE
 - GAS LINE



UNDERGROUND SERVICE ALERT				REVISIONS				San Fernando Road Street Improvements between West City Limit and S Huntington Street			
CALL: TOLL FREE 811				DRAWN BY: MF				CDBG Project No. 601882-17			
TWO WORKING DAYS BEFORE YOU DIG				CHECKED BY: YK				Project No. 7599, Plan No. P-724			
REV. DATE BY DESCRIPTION APP'VD REV. DATE BY				DESIGNED BY: YK				CITY OF SAN FERNANDO			
				DATE: 12/5/2017				DEPARTMENT OF PUBLIC WORKS			
				EXP. DATE: 3/31/2018				SHEET NO. 2			
								OF			
								3			

